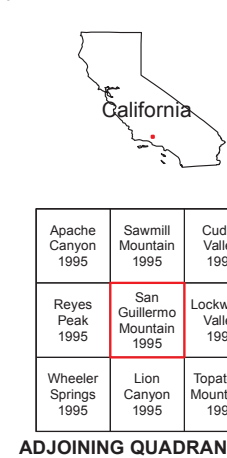
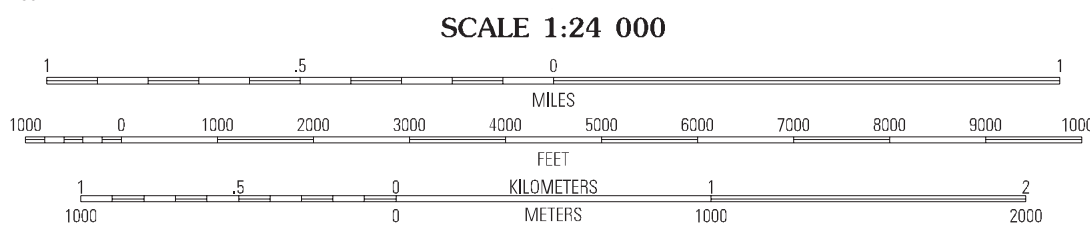
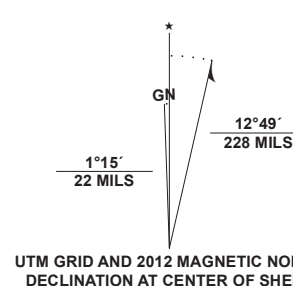




Produced by the USDA Forest Service: 3/5/2012
North American Datum of 1983 (NAD 83). Projection and
1 000-meter ties: Universal Transverse Mercator, zone 11
Non-National Forest System lands within the National Forest
Inholdings may exist in other National or State reservations.
This is not a legal document. Public lands are subject to change and leasing,
and may have access restrictions; check with the appropriate offices. Obtain
permission before entering private lands.
The Forest Service uses the most current and complete data available.
Modifications, updates, and corrections may be made to this map product at
anytime. Print quality is determined by the output device used when producing
a hardcopy product.



HIGHWAYS AND ROADS

Interstate.....	6	Highway.....	4
U.S.	101	Road, Unspecified.....	1
State.....	99	Road, Paved.....	2
County.....	8	Road, Gravel.....	3
National Forest, suitable for passenger cars.....	105 60	Road, Dirt.....	4
National Forest, suitable for high clearance vehicles.....	108	Unimproved, 4 wheel drive.....	4WD
National Forest Trail.....	384	Trail.....	5
		Gate: Barrier.....	6
		Check with local Forest Service unit for current travel conditions and restrictions	